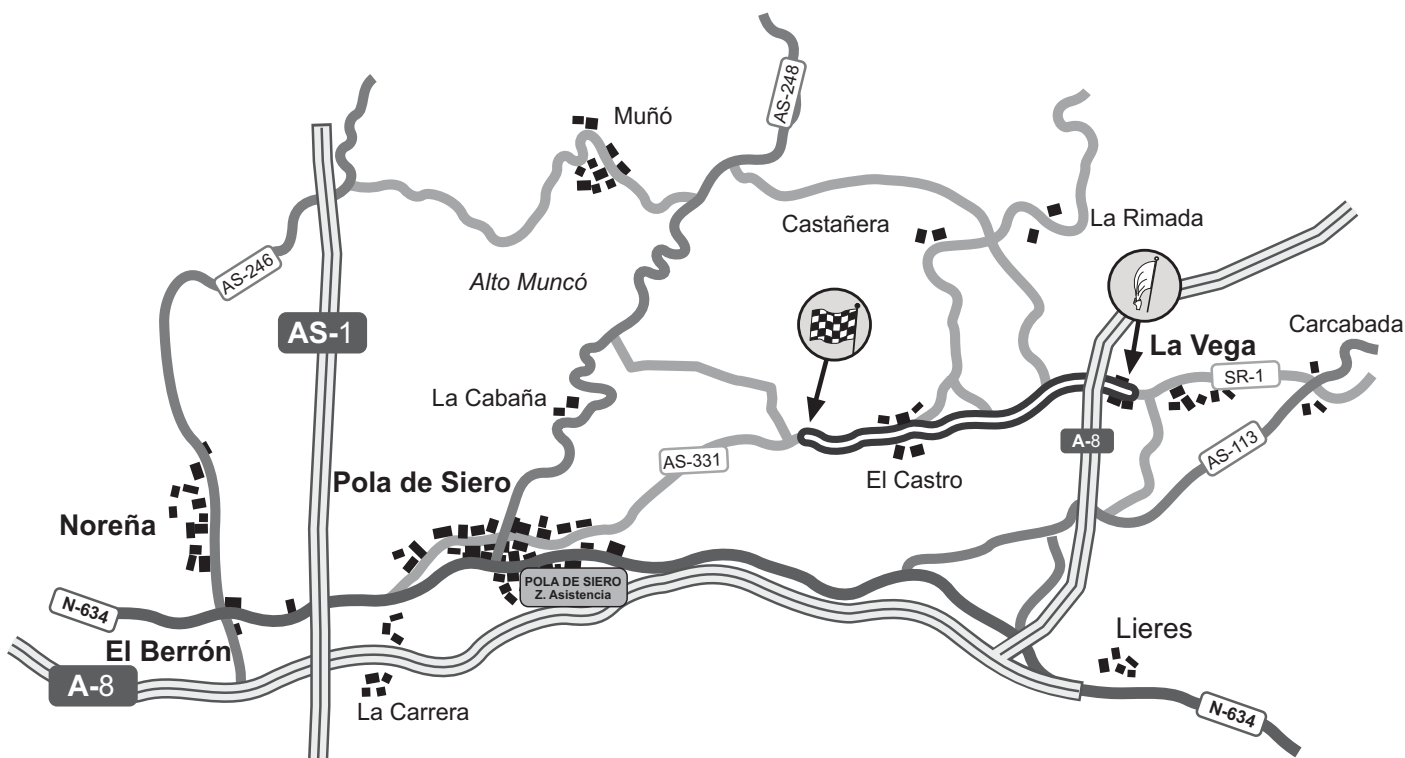




COMPROBACION Y CALIBRADO DEL TERRATRIP:

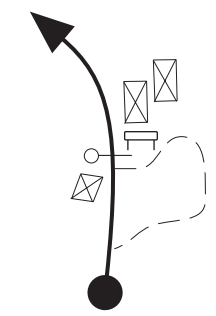



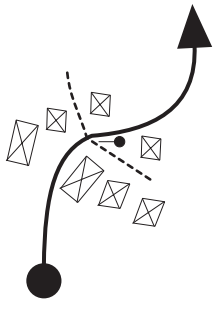
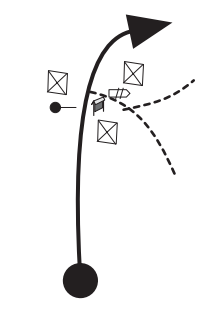

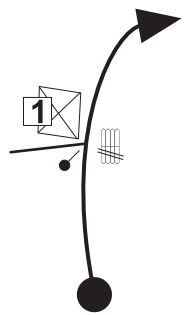


La comprobación y el calibrado pueden hacerse en la SR-1 / AS-331



COMPROBACION Y CALIBRADO DEL TERRATRIP
CHECKING AND CALIBRATION TERRATRIP

TERRATRIP
303

DISTANCIA 05,37 Km
 DISTANCE

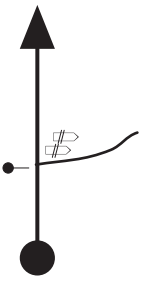

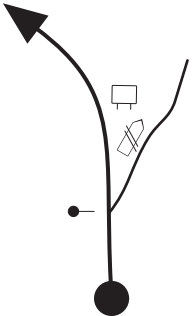

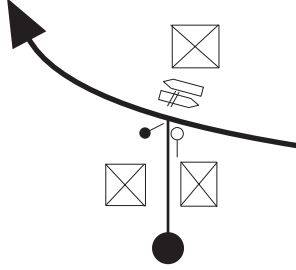

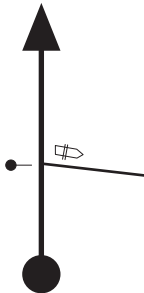

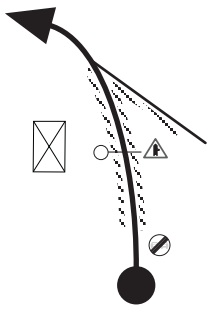

Km.		DIRECCION DIRECTION	INFORMACIONES INFORMATIONS	Km. TOT. REGRESS
TOT.	PART.			
00,00	00,00		  BARBECHU N 43° 24' 35,40" W 05° 33' 46,40"	05,37
00,40	00,40		SR-1	04,97
00,62	00,22		SR-1	04,75
00,84	00,22		SR-1 	04,53
00,98	00,14		SR-1  	04,39

COMPROBACION Y CALIBRADO DEL TERRATRIP

CHECKING AND CALIBRATION TERRATRIP

TERRATRIP
303

DISTANCIA
DISTANCE 05,37 Km

Km.		DIRECCION DIRECTION	INFORMACIONES INFORMATIONS	Km. TOT. REGRESS
TOT.	PART.			
01,33	00,35	 06	SR-1 	04,04
01,85	00,52	 07	SR-1 	03,52
02,83	00,98	 08	SR-1 X AS 331 	02,54
04,13	01,30	 09	AS-331 	01,24
05,37	01,24	 10	AS-331 	00,00